

- Notes
1. Do not scale from this drawing.
 2. All dimensions are in metres unless otherwise specified.
 3. Topographical survey information is provided by Subvision surveys and was undertaken in July 2023.
 4. Refer to drawings 1000009228-1-0050-0002 to 0004 for proposed layout details and drawing 1000009228-1-0050-0005 for overview plan.

Rev	Date	Description	Drn	Chk	App
0	01/11/2023	ORIGINAL ISSUE	JCE	RT	JE

This drawing has been specifically prepared to meet the requirements of the named client and may contain design and innovative features which differ from conventional design standards.



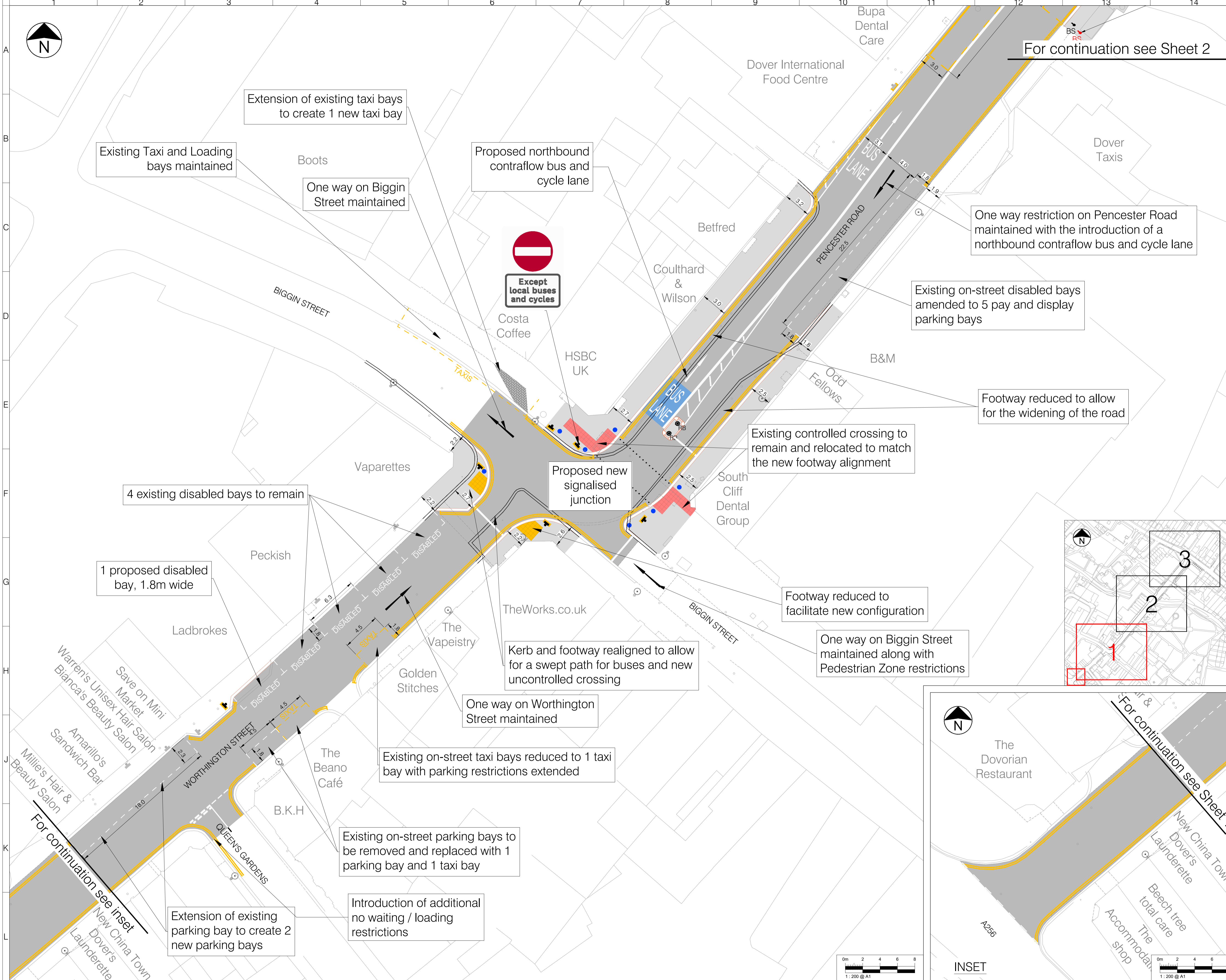
Client
DOVER FASTRACK, PENCECETER ROAD
NORTHBOUND CONTRAFLOW BUS LANE

Drawing Title
CONSULTATION PLAN
KEY PLAN

Drawing Status
FOR APPROVAL

Drawn	Designed	Date	Scale	Size
JCE	JE	OCT 2023	1:1000	A1

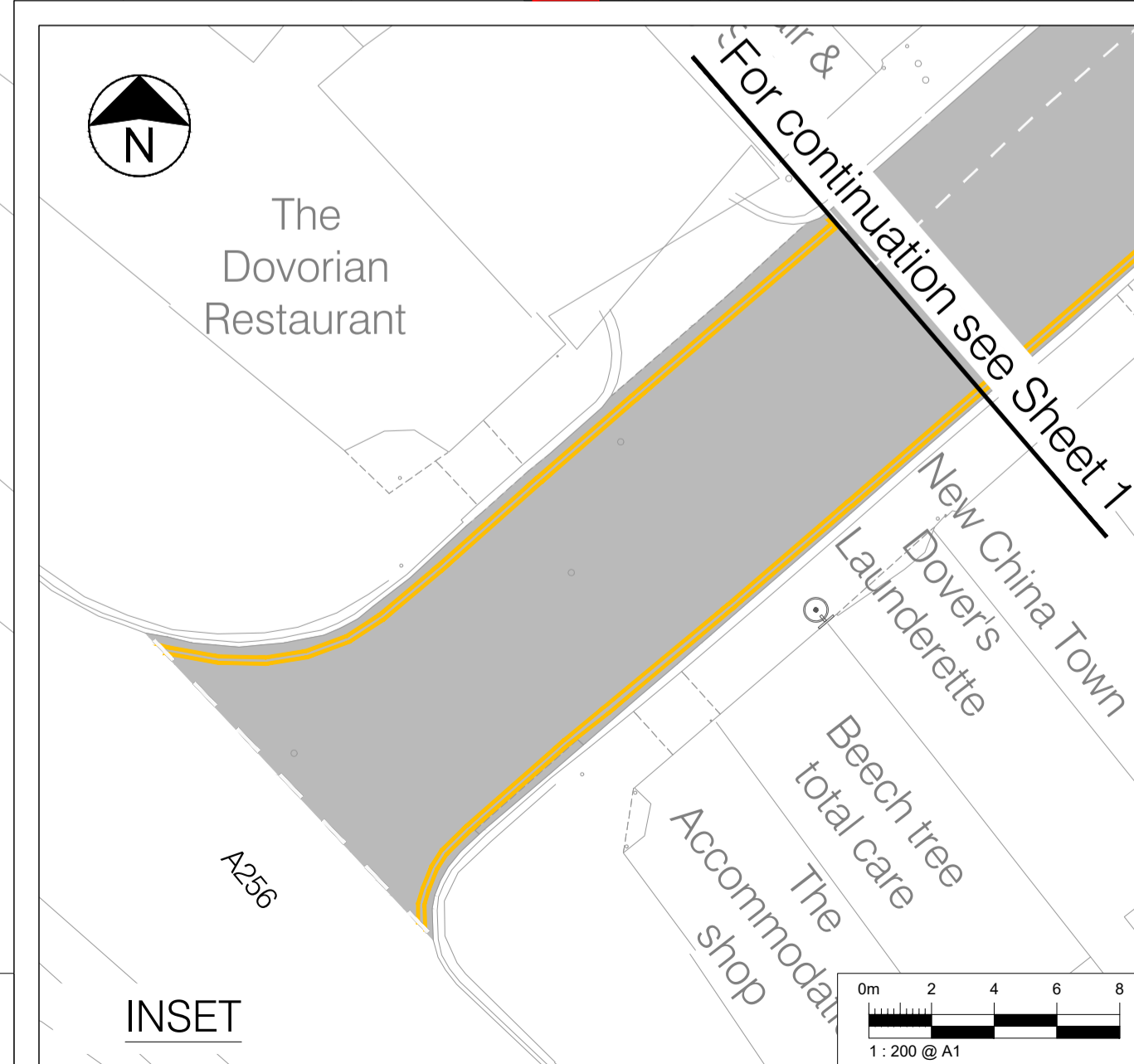
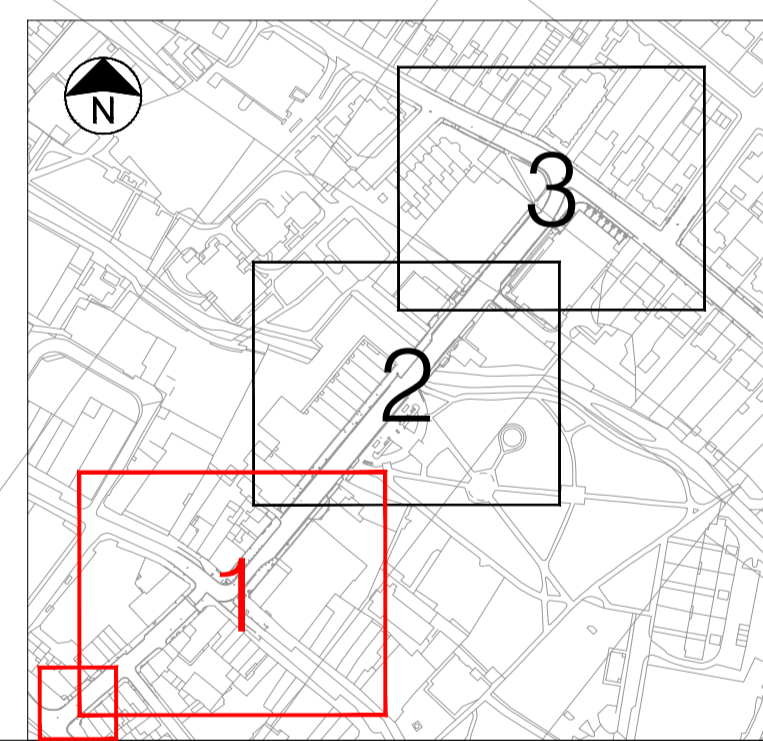
Drawing No. 1000009228-1-0050-0001 Rev 0



Legend

- Proposed re-surfacing of carriageway
- Proposed blue coloured bus lane surfacing
- Proposed re-surfacing of footway
- Proposed block paving for taxi bays
- Proposed white road markings
- Proposed yellow road markings
- Proposed road sign
- Proposed traffic signal
- Proposed reflective bollard
- Proposed bus stop flag
- Proposed bus shelter
- Proposed real time information totem
- Existing lighting column / to remain
- Existing bollard to remain
- Existing kerb layout
- Existing bus stop flags to be relocated

- ### Notes
1. Do not scale from this drawing.
 2. All dimensions are in metres unless otherwise specified.
 3. Topographical survey information is provided by Subvision surveys and was undertaken in July 2023.



Rev	Date	Description	Drn	Chk	App
0	01/11/2023	ORIGINAL ISSUE	JCE	RT	JE

This drawing has been specifically prepared to meet the requirements of the named client and may contain design and innovative features which differ from conventional design standards.

www.marstonholdings.co.uk/projectcentre

Client: Kent County Council

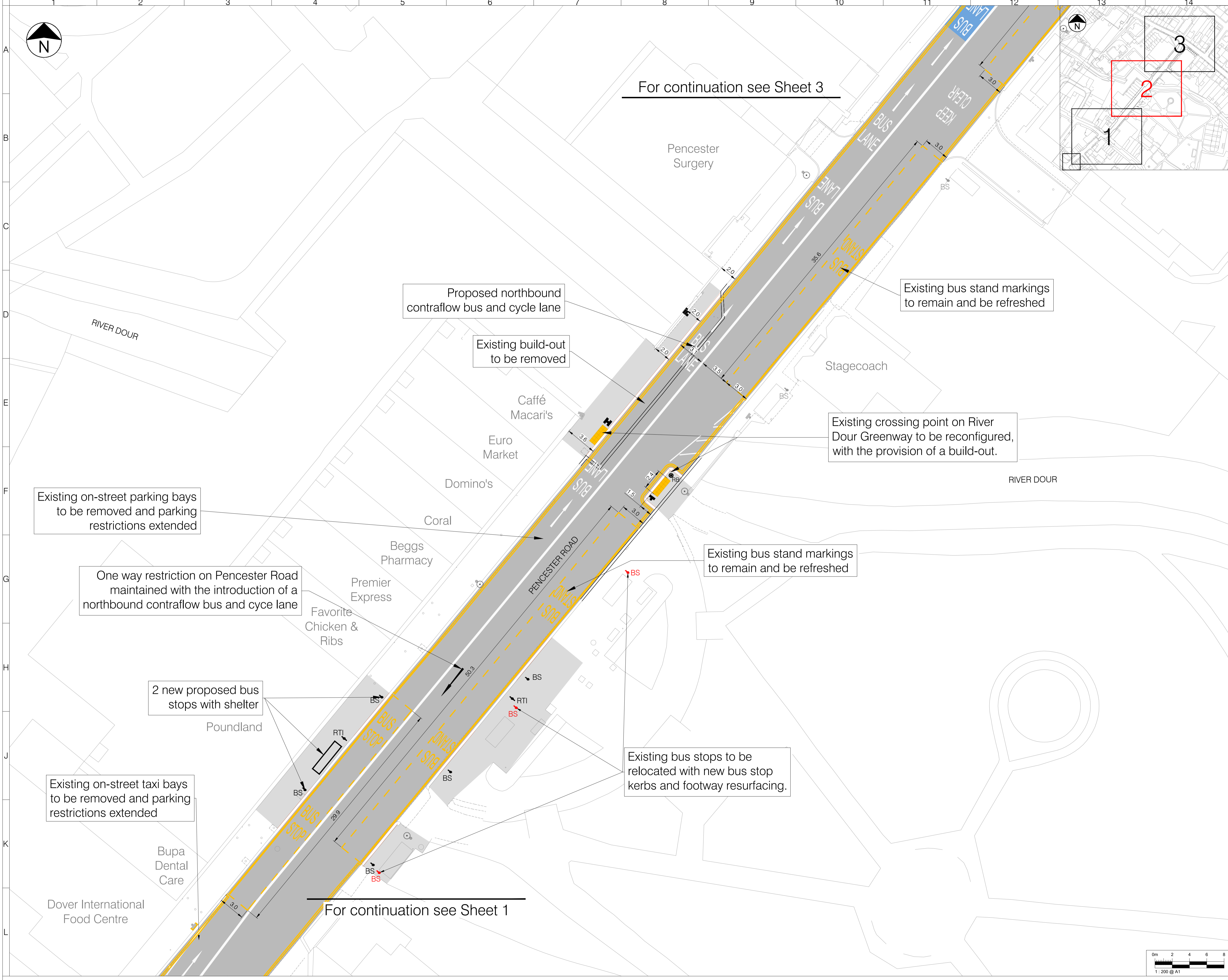
Project: DOVER FASTRACK, PENCESTER ROAD NORTHBOUND CONTRAFLW BUS LANE

Drawing Title: CONSULTATION PLAN LAYOUT DETAILS SHEET 1 OF 3

Drawing Status: **FOR APPROVAL**

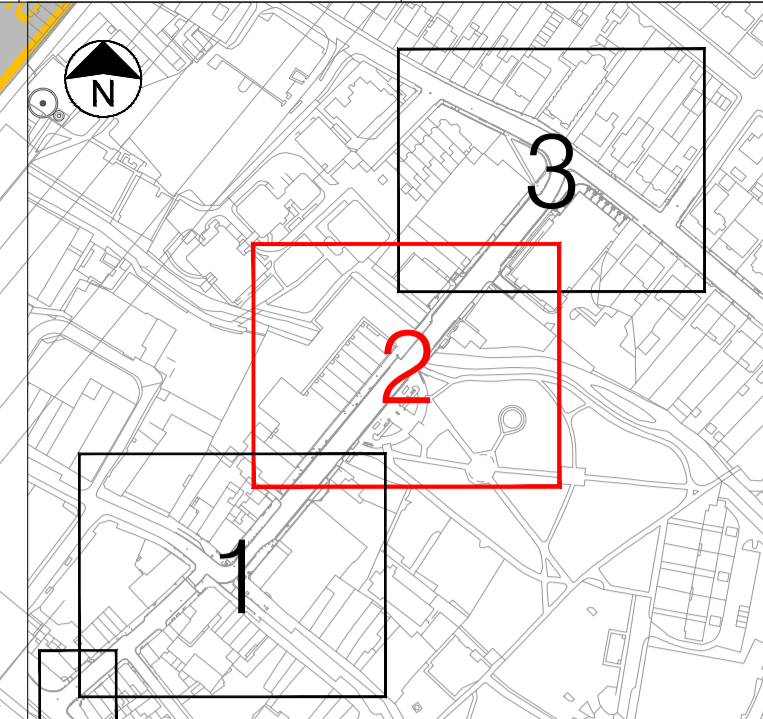
Drawn	Designed	Date	Scale	Size
JCE	JE	OCT 2023	1:200	A1

Drawing No. 1000009228-1-0050-0002 Rev 0



For continuation see Sheet 3

For continuation see Sheet 1



- ### Legend
- Proposed re-surfacing of carriageway
 - Proposed blue coloured bus lane surfacing
 - Proposed re-surfacing of footway
 - Proposed block paving for taxi bays
 - Proposed white road markings
 - Proposed yellow road markings
 - Proposed road sign
 - Proposed traffic signal
 - Proposed reflective bollard
 - Proposed bus stop flag
 - Proposed bus shelter
 - Proposed real time information totem
 - Existing lighting column / to remain
 - Existing bollard to remain
 - Existing kerb layout
 - Existing bus stop flags to be relocated

- ### Notes
1. Do not scale from this drawing.
 2. All dimensions are in metres unless otherwise specified.
 3. Topographical survey information is provided by Subvision surveys and was undertaken in July 2023.

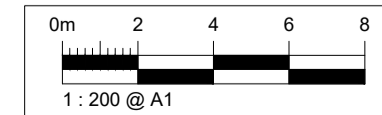
Rev	Date	Description	Drn	Chk	App
0	01/11/2023	ORIGINAL ISSUE	JCE	RT	JE

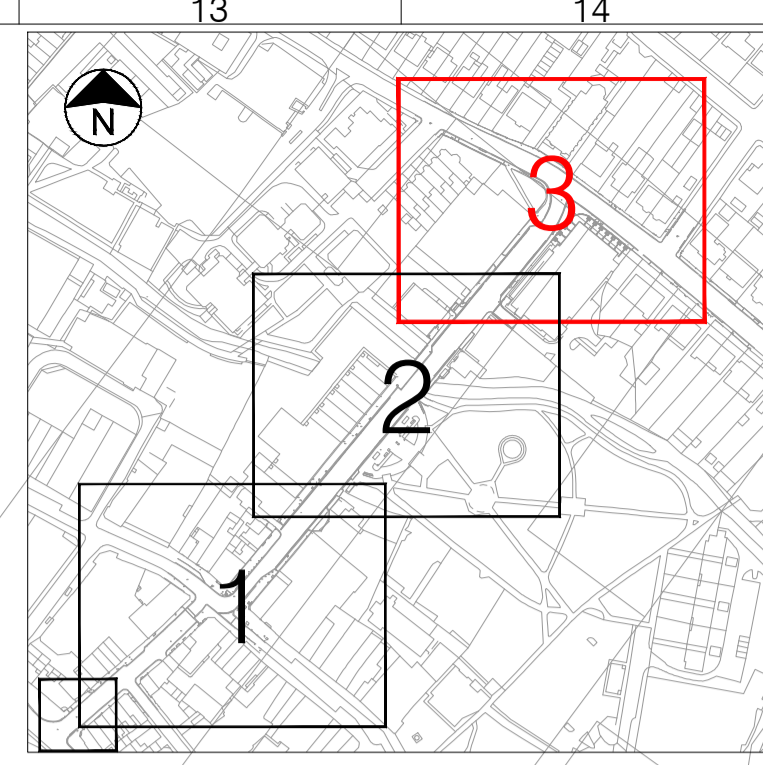
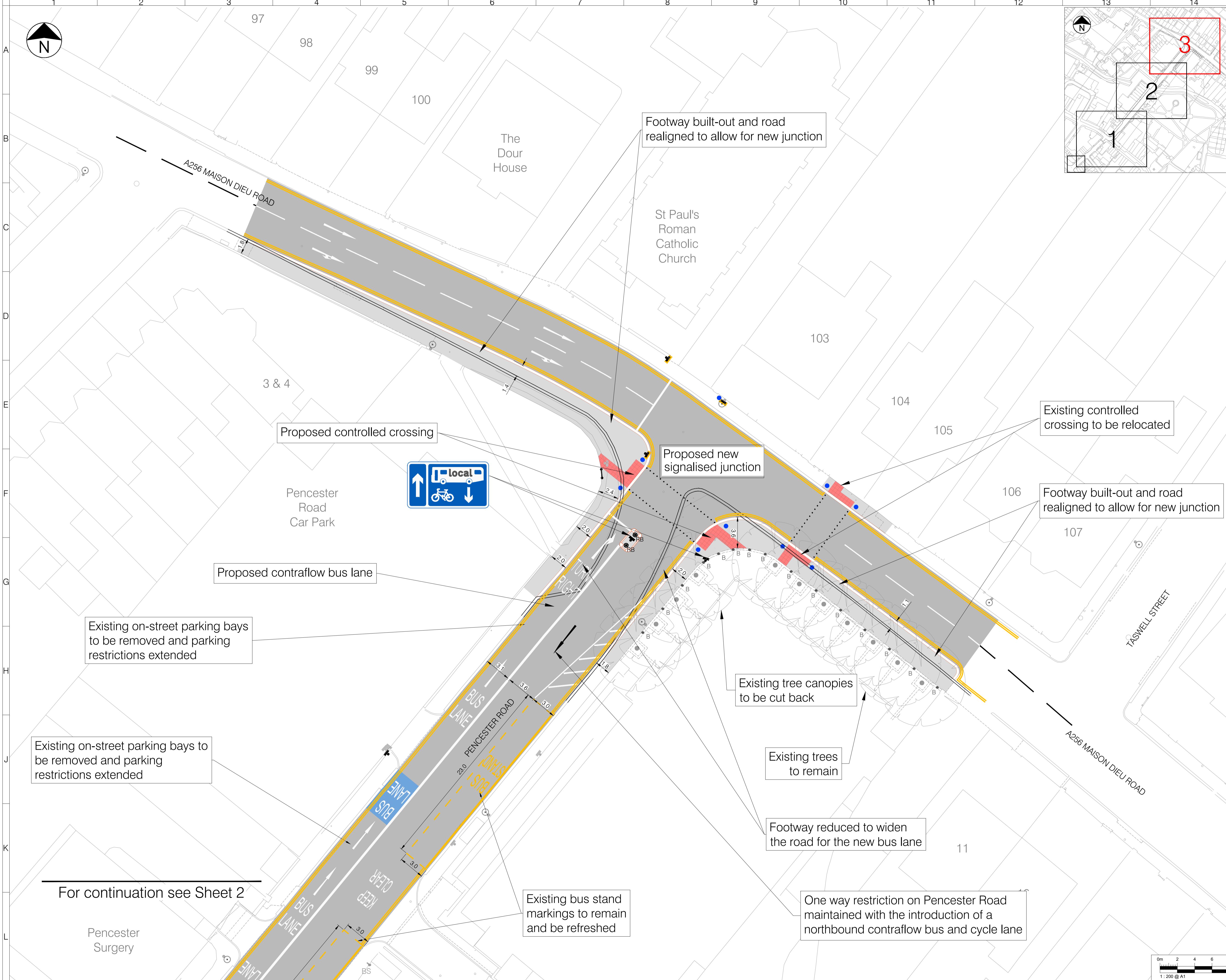
This drawing has been specifically prepared to meet the requirements of the named client and may contain design and innovative features which differ from conventional design standards.

PROJECT CENTRE
www.marstonholdings.co.uk/projectcentre



Client					
Kent County Council DOVER FASTRACK, PENCESTER ROAD NORTHBOUND CONTRAFLOW BUS LANE					
Project					
CONSULTATION PLAN LAYOUT DETAILS SHEET 2 OF 3					
Drawing Title					
FOR APPROVAL					
Drawing Status					
Drawn	Designed	Date	Scale	Size	
JCE	JE	OCT 2023	1:200	A1	
Drawing No.					Rev
1000009228-1-0050-0003					0





- ### Legend
- Proposed re-surfacing of carriageway
 - Proposed blue coloured bus lane surfacing
 - Proposed re-surfacing of footway
 - Proposed block paving for taxi bays
 - Proposed white road markings
 - Proposed yellow road markings
 - Proposed road sign
 - Proposed traffic signal
 - Proposed reflective bollard
 - Proposed bus stop flag
 - Proposed bus shelter
 - Proposed real time information totem
 - Existing lighting column / to remain
 - Existing bollard to remain
 - Existing kerb layout
 - Existing bus stop flags to be relocated

- ### Notes
1. Do not scale from this drawing.
 2. All dimensions are in metres unless otherwise specified.
 3. Topographical survey information is provided by Subvision surveys and was undertaken in July 2023.

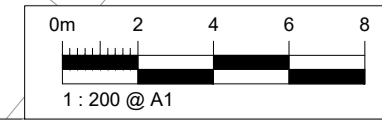
Rev	Date	Description	Drm	Chk	App
0	01/11/2023	ORIGINAL ISSUE	JCE	RT	JE

This drawing has been specifically prepared to meet the requirements of the named client and may contain design and innovative features which differ from conventional design standards.

PROJECT CENTRE
www.marstonholdings.co.uk/projectcentre



Client					
Kent County Council kent.gov.uk					
Project					
DOVER FASTRACK, PENCESTER ROAD NORTHBOUND CONTRAFLW BUS LANE					
Drawing Title					
CONSULTATION PLAN LAYOUT DETAILS SHEET 3 OF 3					
Drawing Status					
FOR APPROVAL					
Drawn	Designed	Date	Scale	Size	
JCE	JE	OCT 2023	1:200	A1	
Drawing No.					Rev
1000009228-1-0050-0004					0



For continuation see Sheet 2